PÔDORYS M 1:50

TOP ELEVATION OBERANSICHT

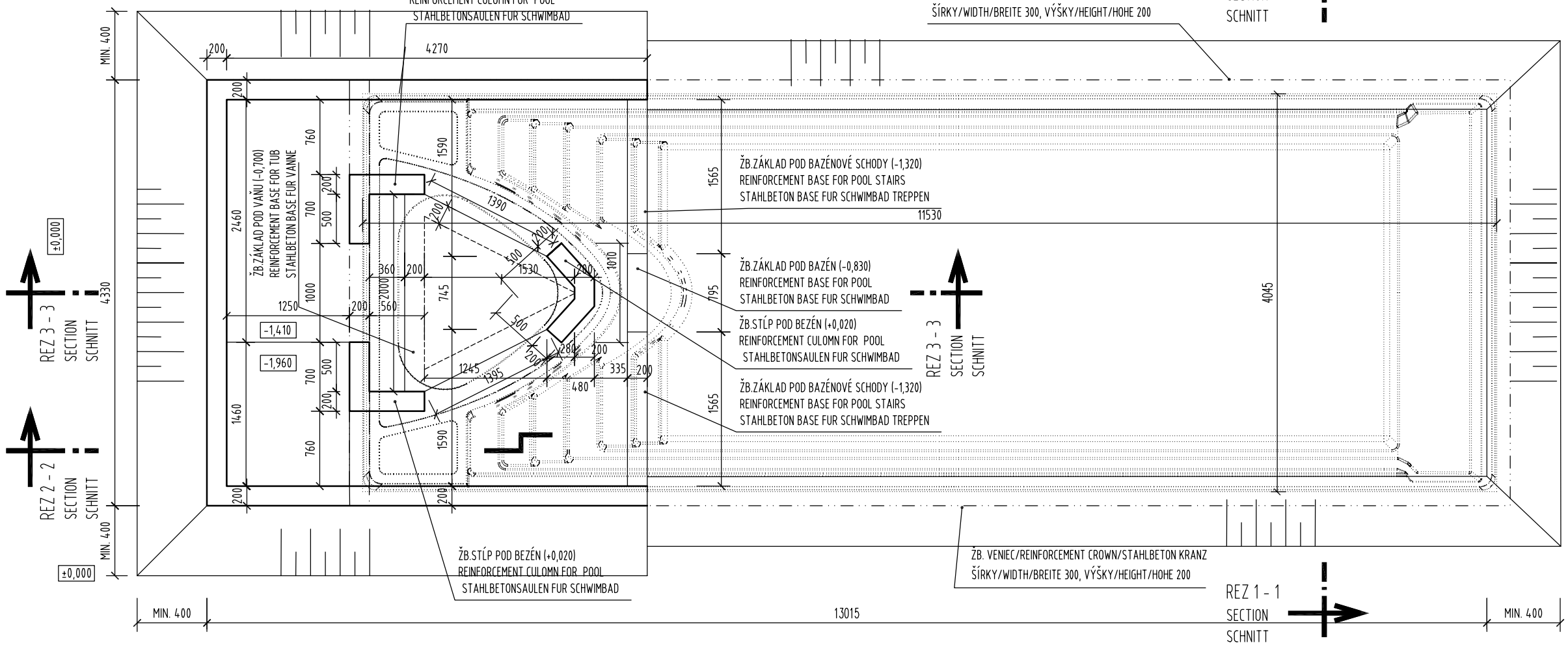

REZ 3 - 3 M 1:50

LONGITUDINAL SECTION
QUERSCHNITT

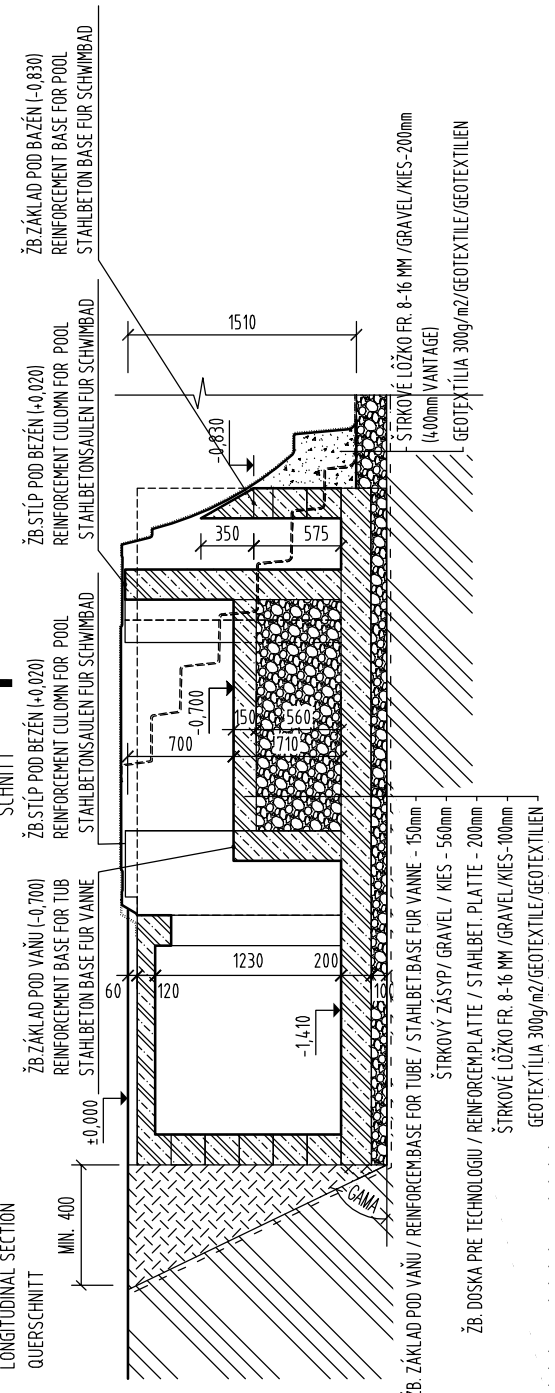

REZ 2 - 2 M 1:50

LONGITUDINAL SECTION
QUERSCHNITT

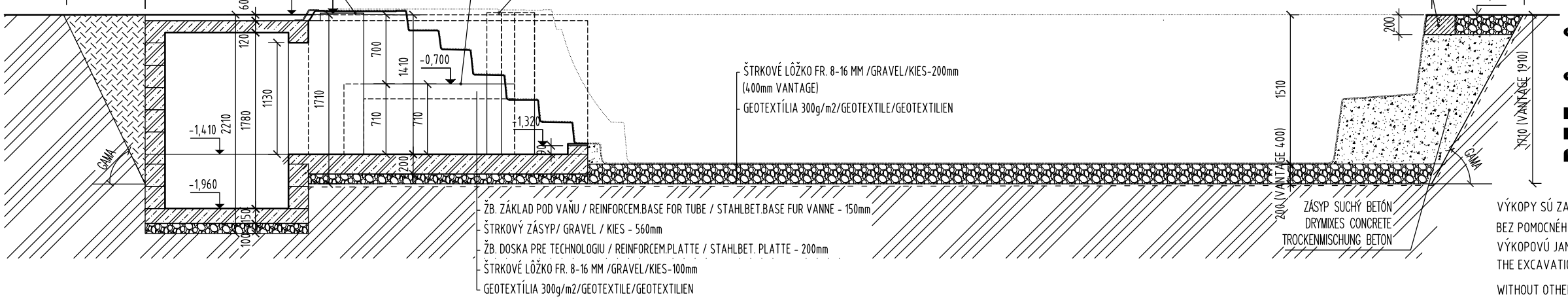

REZ 1 - 1 M 1:50

CROSS SECTION
QUERSCHNITT

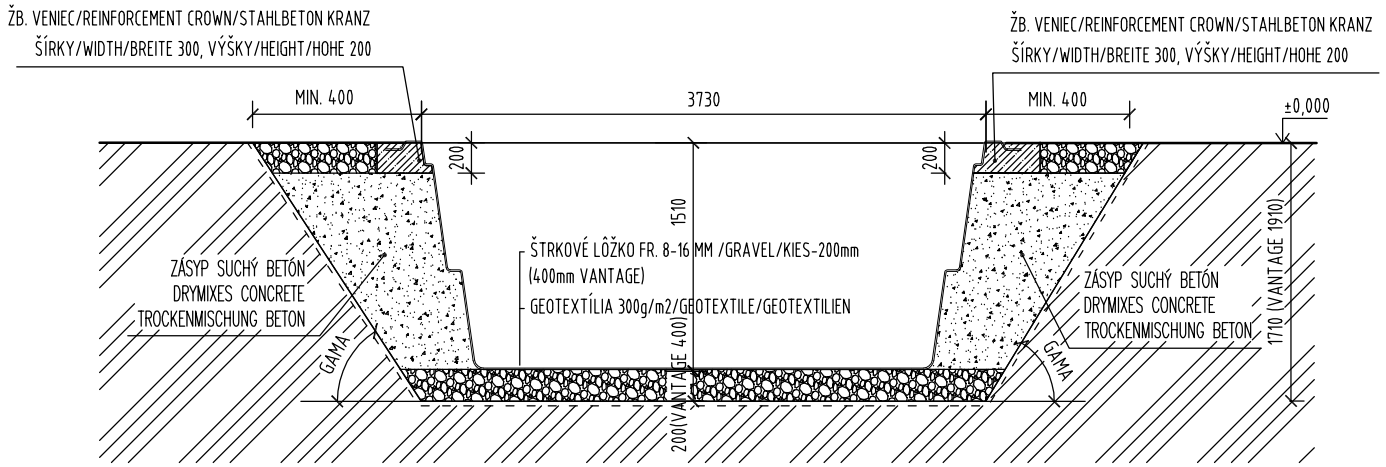

VÝKOPY SÚ ZAKRESLENÉ PRE ŠTANDARDNÚ KVALITU ZEMINY
BEZ POMOCNÉHO PAŽENIA. PODĽA KVALITY ZEMINY JE POTREBNÉ
VÝKOPOVÚ JAMU PAŽIŤ A MENIŤ ROZNÁŠACÍ UHOL. MIN OBJEM VÝKOPOV 79,41 M3.
THE EXCAVATIONS ARE DESIGNED FOR STANDARD SOIL

WITHOUT OTHER SUPPORT STRUCTURE. USING OF SUPPORT STRUCTURE OF EXCAVATIONS DEPENDS ON THE QUALITY OF SOIL. MIN. VOLUME OF EXCAVATIONS IS 79,41 M3.

AUSHUB IST FUR STANDARD ERDE PROJEKTIERT OHNE HILFSCHALUNG.
DIE HILFSCHALUNG EINSATZ LIEGT ERDEQUALITAT AN. MIN. AUSHUBVOLUMEN IST 79,41 M3.

±0,000 = VÝŠKA HORNEJ HRANY ŽB. VENCA OKOLO BAZÉNU /
±0,000 = TOP EDGE OF REINFORCEMENT CROWN
±0,000 = OBERKANTE DER STAHLBETON KRANZ

NÁZOV VÝKRESU:
DRAWING NAME:
ZEICHNUNG NAME:

YACHTPOOL 117FB
VÝKOPY

DRAWING OF EXCAVATIONS
AUSHUBGRUNDRISS

COMPASS
enjoy the moment
www.compasspools.eu

KRESLIL: ING. PETER KALETA DRAWN BY/ ZEICHNER:	DÁTUM: 08/2020 DATUM / DATUM:
MIERKA: 1:50 SCALE/MASSTABE:	FORMAT A3 DRAWING FORMAT / ZEICHNUNG FORMAT:
VERZIA: 2 VERSION: VERSION:	ČÍSLO 2 DRAWING NUMBER: ZEICHNUNG NUMBER: